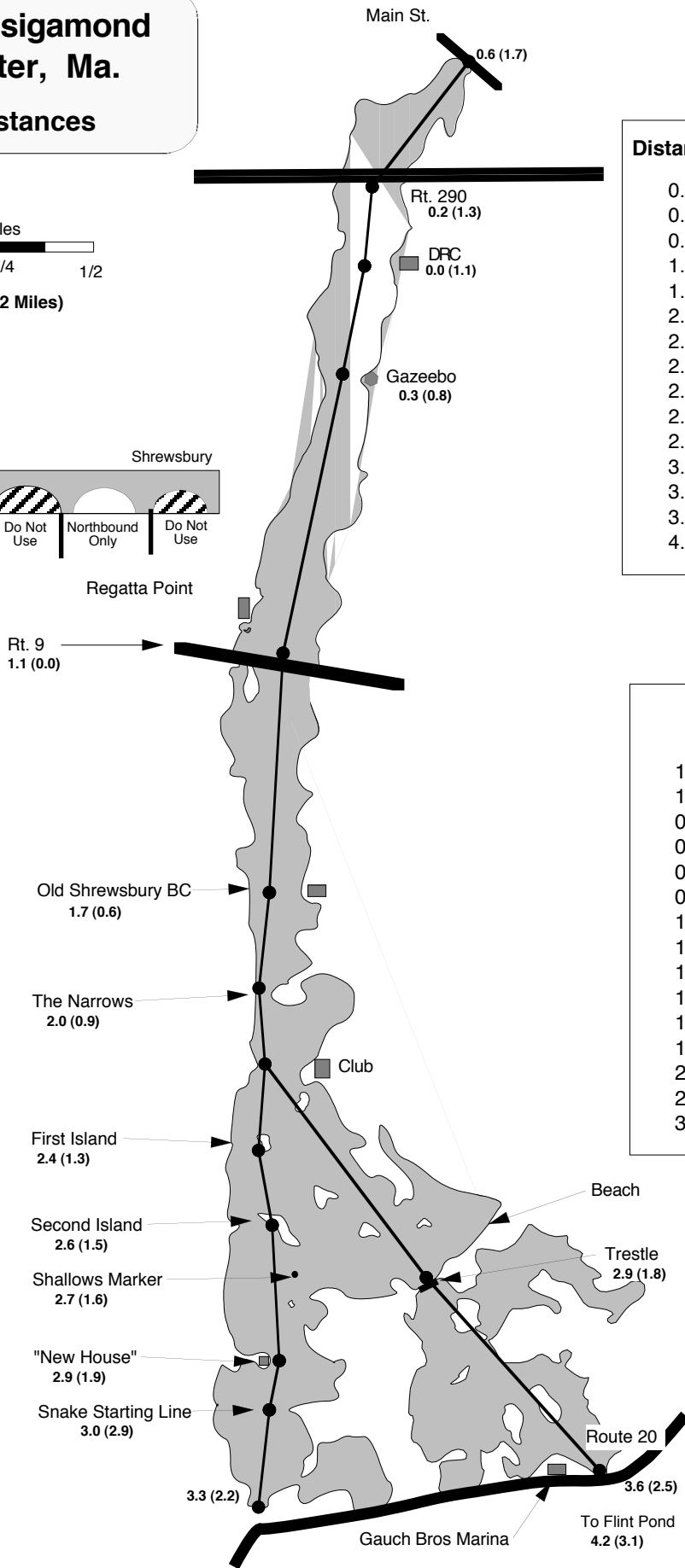
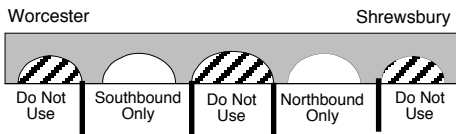
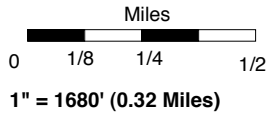


Lake Quinsigamond Worcester, Ma.

Lake Distances



Distance From DRC in Miles

- 0.6 - Main St. Bridge
- 0.2 - Route 290 Bridge
- 0.3 - Gazebo
- 1.1 - Route 9 Bridge
- 1.7 - Old Shrewsbury Boat Club
- 2.0 - The Narrows
- 2.4 - First Island
- 2.6 - Second Island
- 2.7 - Shallows Marker
- 2.9 - Trestle
- 2.9 - The "New House"
- 3.0 - Snake Starting Line
- 3.3 - Snake Starting Cove
- 3.6 - Route 20 Bridge
- 4.2 - Far Side of Flint Pond

Distance From Route 9 in Miles ()

- 1.7 - Main St. Bridge
- 1.3 - Route 290 Bridge
- 0.8 - Gazebo
- 0.0 - Route 9 Bridge
- 0.6 - Old Shrewsbury Boat Club
- 0.9 - The Narrows
- 1.3 - First Island
- 1.5 - Second Island
- 1.6 - Shallows Marker
- 1.8 - Trestle
- 1.8 - The "New House"
- 1.9 - Snake Starting Line
- 2.2 - Snake Starting Cove
- 2.5 - Route 20 Bridge
- 3.1 - Far Side of Flint Pond